

A1 in Northumberland: Morpeth to Ellingham

Scheme Number: TR010041

6.5 Environmental Statement – Figure 7.6 Visual Effects Drawing Residential Properties

Part A

APFP Regulation 5(2)(a)

Planning Act 2008

Infrastructure Planning (Applications: Prescribed
Forms and Procedure) Regulations 2009

June 2020

Infrastructure Planning

Planning Act 2008

The Infrastructure Planning (Applications: Prescribed Forms and Procedure) Regulations 2009

The A1 in Northumberland: Morpeth to Ellingham Development Consent Order 20[xx]

Environmental Statement - Figures

Regulation Reference:	APFP Regulation 5(2)(a)
Planning Inspectorate Scheme Reference	TR010041
Application Document Reference	TR010041/APP/6.5
Author:	A1 in Northumberland: Morpeth to Ellingham Project Team, Highways England

Version	Date	Status of Version
Rev 0	June 2020	Application Issue



Key

Order Limits

1km Study Area

Residential Visual Receptors

Commercial/Community Visual Receptors

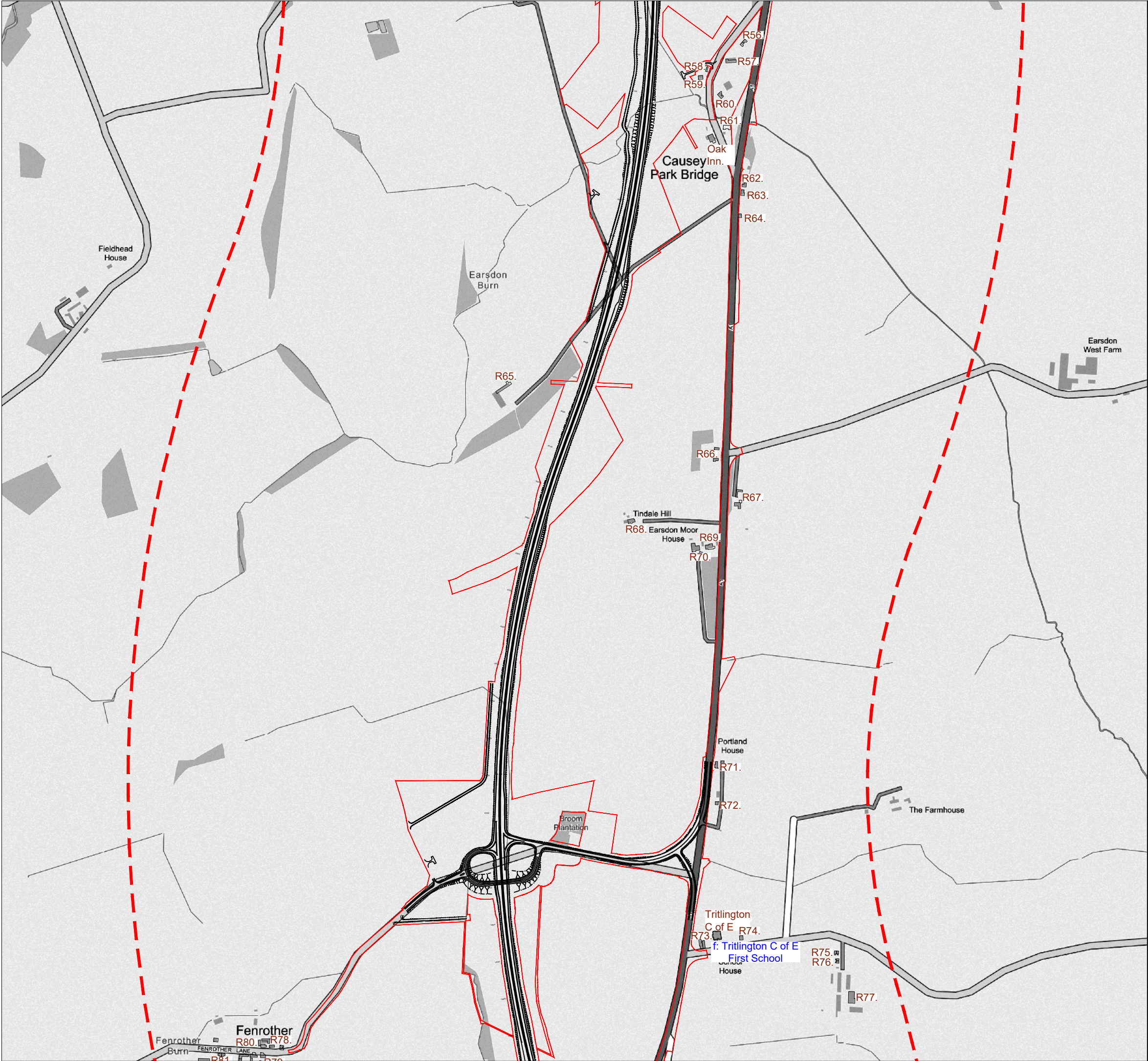
Note:

Refer to Appendix 7.3 Residential Visual Effects Schedule.

P04	June 2020	Fourth Issue for Consultation	GH	AW	NR				
P03	22/01/20	Third Issue for Consultation	GH	AW	NR				
P02	05/07/19	Second Issue for Consultation	GH	AW	NR				
P01	29/01/19	First Issue for Consultation	FS	AF	NR				
Rev	Date	Description	By	Chk'd	App'd				
Client									
Project Title									
A1 in Northumberland: Morpeth to Ellingham									
Drawing Title									
Figure 7.6 Visual Effects Drawing Residential Properties Sheet 1 of 6									
Scale	Drawn	Checked	Approved	Authorised					
1:25,000	FS	AF	KS	DM					
Original Size	Date	Date	Date	Date					
A3	29/01/19	29/01/19	29/01/19	29/01/19					
Drawing Status				Suitability					
For Information				S1					
Drawing Number		Originator		Volume					
Project		WSP		6.5					
HE551459		RP		1942					
M2F		LE		1942					
Location		Type		Role					
				Number					
Project Ref. No.									
70044136									
Revision									
P04									



\\uk.wspgroup.com\central\data\Projects\70036004 - A1 Northumberland\03 Environment\GIS\Environmental Statement_ES Figures 05-2020\Figure 7.6 - VED Residential Properties.dwg



- Key**
- Order Limits
 - 1km Study Area
 - Residential Visual Receptors
 - Commercial/Community Visual Receptors

Note:

Refer to Appendix 7.3 Residential Visual Effects Schedule.

P04	June 2020	Fourth Issue for Consultation	GH	AW	NR
P03	22/01/20	Third Issue for Consultation	GH	AW	NR
P02	05/07/19	Second Issue for Consultation	GH	AW	NR
P01	29/01/19	First Issue for Consultation	FS	AF	NR
Rev	Date	Description	By	Chk'd	App'd

Client

Project Title

A1 in Northumberland: Morpeth to Ellingham

Drawing Title

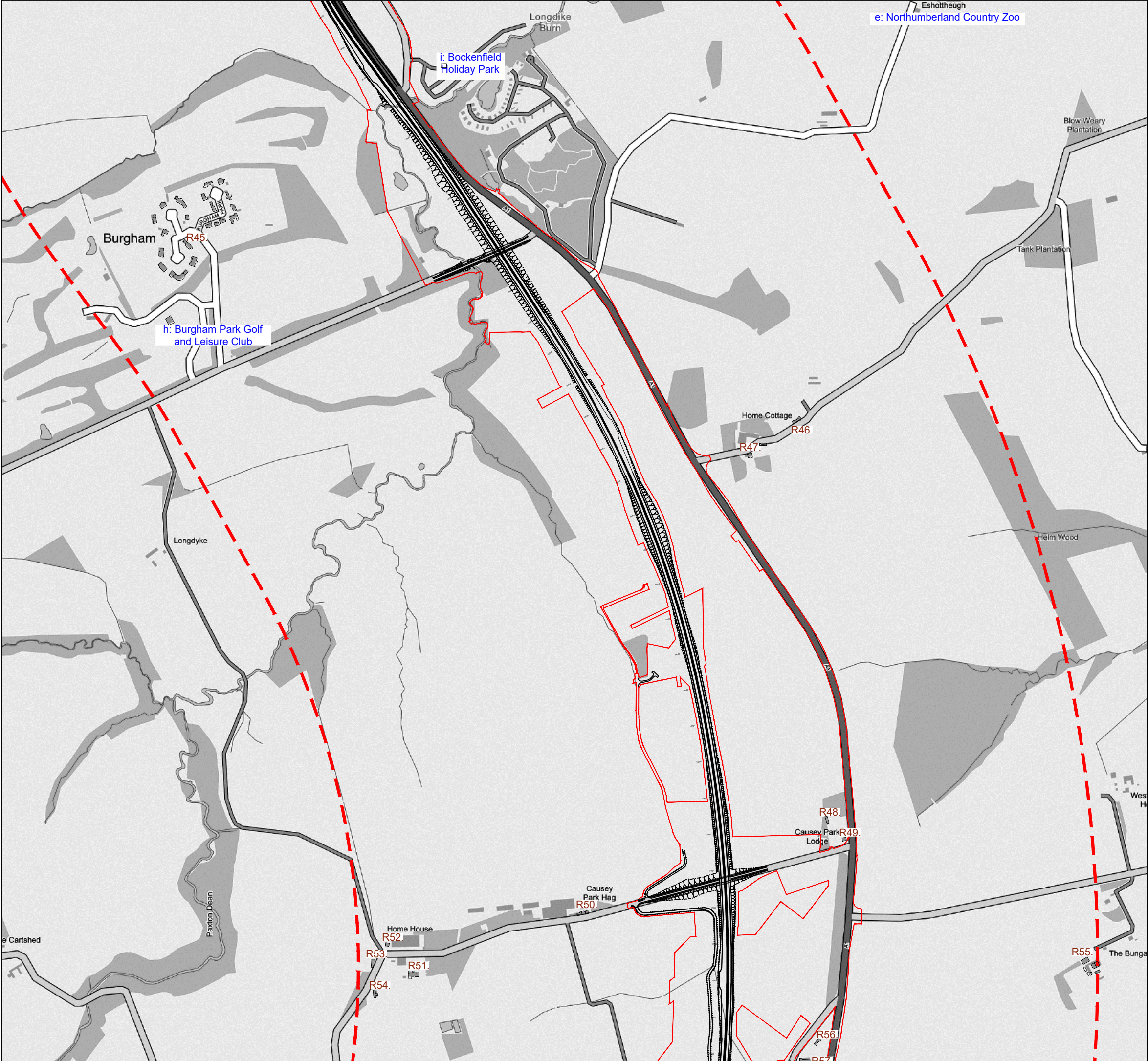
Figure 7.6 Visual Effects Drawing
Residential Properties
Sheet 3 of 6

Scale	Drawn	Checked	Approved	Authorised
1:25,000	FS	AF	KS	DM
Original Size	Date	Date	Date	Date
A3	29/01/19	29/01/19	29/01/19	29/01/19

Drawing Status	Suitability
For Information	S1

Drawing Number	Originator	Volume	Project Ref. No.
HE551459	WSP	6.5	70044136
M2F	RP	LE	Revision
Location	Type	Role	Number
			P04

\\uk.wspgroup.com\central\data\Projects\700360xx\70036004 - A1 Northumberland\03 Environment\GIS\Environmental Statement_ES Figures\05-2020\Figure 7.6 - VED Residential Properties.dwg



Key

Order Limits

1km Study Area

Residential Visual Receptors

Commercial/Community Visual Receptors

Note:

Refer to Appendix 7.3 Residential Visual Effects Schedule.

P04	June 2020	Fourth Issue for Consultation	GH	AW	NR
P03	22/01/20	Third Issue for Consultation	GH	AW	NR
P02	05/07/19	Second Issue for Consultation	GH	AW	NR
P01	29/01/19	First Issue for Consultation	FS	AF	NR
Rev	Date	Description	By	Chk'd	App'd

Client

Project Title

A1 in Northumberland: Morpeth to Ellingham

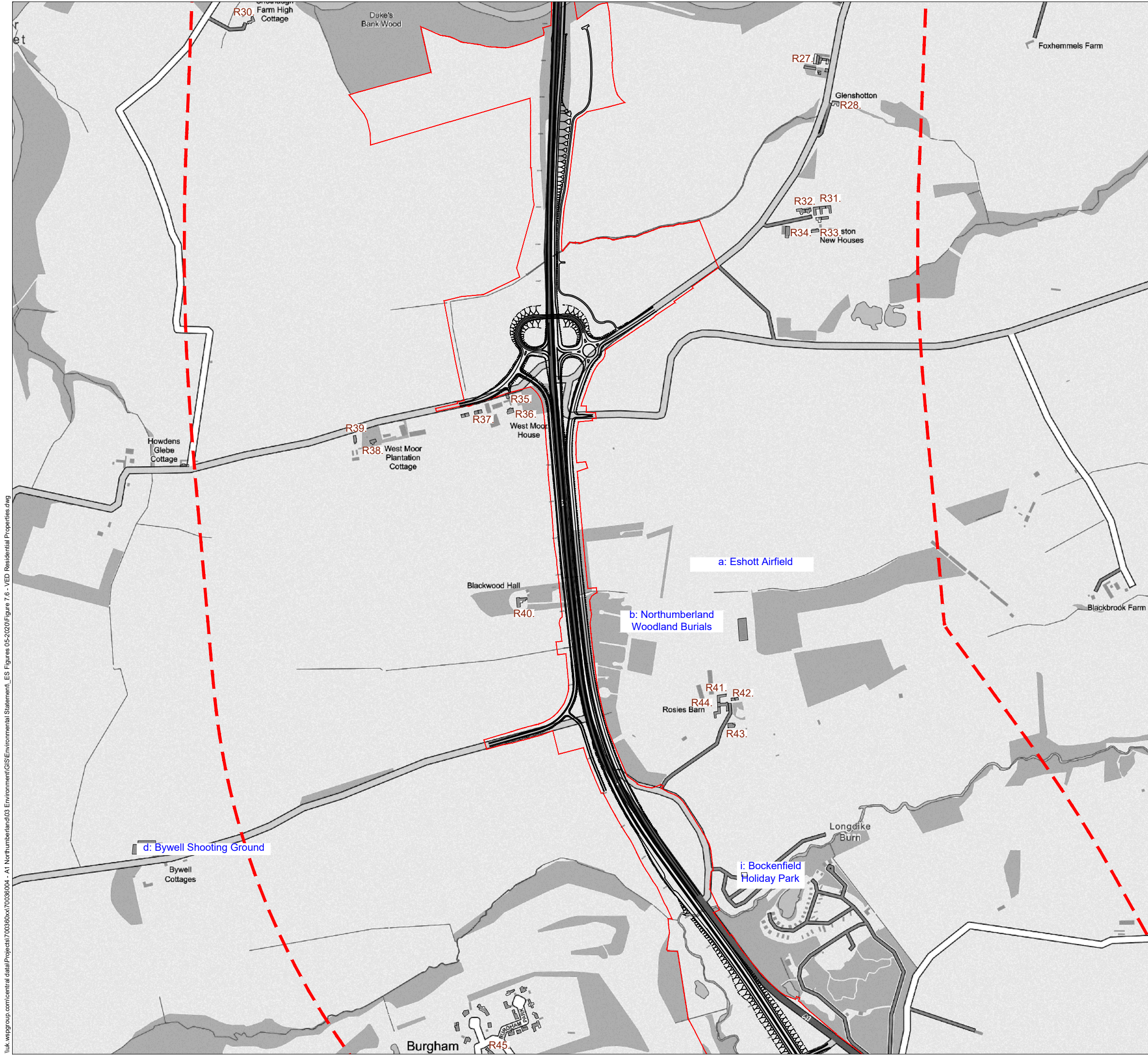
Drawing Title

Figure 7.6 Visual Effects Drawing
Residential Properties
Sheet 4 of 6

Scale	Drawn	Checked	Approved	Authorised
1:25,000	FS	AF	KS	DM
Original Size	Date	Date	Date	Date
A3	29/01/19	29/01/19	29/01/19	29/01/19

Drawing Status	Suitability
For Information	S1

Drawing Number Project	Originator	Volume	Project Ref. No.
HE551459	WSP	6.5	70044136
M2F	RP	LE	Revision
Location	Type	Role	Number
			P04



Key

- Order Limits
- 1km Study Area
- Residential Visual Receptors
- Commercial/Community Visual Receptors

Note:

Refer to Appendix 7.3 Residential Visual Effects Schedule.

P04	June 2020	Fourth Issue for Consultation	GH	AW	NR
P03	22/01/20	Third Issue for Consultation	GH	AW	NR
P02	05/07/19	Second Issue for Consultation	GH	AW	NR
P01	29/01/19	First Issue for Consultation	FS	AF	NR
Rev	Date	Description	By	Chk'd	App'd

Client

Project Title

A1 in Northumberland: Morpeth to Ellingham

Drawing Title

Figure 7.6 Visual Effects Drawing
Residential Properties
Sheet 5 of 6

Scale	Drawn	Checked	Approved	Authorised
1:25,000	FS	AF	KS	DM
Original Size	Date	Date	Date	Date
A3	29/01/19	29/01/19	29/01/19	29/01/19

Drawing Status	Suitability
For Information	S1

Drawing Number Project	Originator	Volume	Project Ref. No.
HE551459	WSP	6.5	70044136
M2F	RP	LE	Revision
Location	Type	Role	Number
			P04



Key

Order Limits

1km Study Area

Residential Visual Receptors

Commercial/Community Visual Receptors

Note:

Refer to Appendix 7.3 Residential Visual Effects Schedule.

P04	June 2020	Fourth Issue for Consultation	GH	AW	NR
P03	22/01/20	Third Issue for Consultation	GH	AW	NR
P02	05/07/19	Second Issue for Consultation	GH	AW	NR
P01	29/01/19	First Issue for Consultation	FS	AF	NR
Rev	Date	Description	By	Chk'd	App'd

Client

Project Title

A1 in Northumberland: Morpeth to Ellingham

Drawing Title

Figure 7.6 Visual Effects Drawing
Residential Properties
Sheet 6 of 6

Scale	Drawn	Checked	Approved	Authorised
1:25,000	FS	AF	KS	DM
Original Size	Date	Date	Date	Date
A3	29/01/19	29/01/19	29/01/19	29/01/19

Drawing Status

For Information

Suitability

S1

Drawing Number	Originator	Volume	Project Ref. No.
HE551459	WSP	6.5	70044136
M2F	RP	LE	Revision
Location	Type	Role	Number
			P04

© Crown copyright 2020.

You may re-use this information (not including logos) free of charge in any format or medium, under the terms of the Open Government Licence. To view this licence: visit www.nationalarchives.gov.uk/doc/open-government-licence/ write to the Information Policy Team, The National Archives, Kew, London TW9 4DU, or email psi@nationalarchives.gsi.gov.uk.

This document is also available on our website at www.gov.uk/highways

If you have any enquiries about this document A1inNorthumberland@highwaysengland.co.uk or call 0300 470 4580*.

*Calls to 03 numbers cost no more than a national rate call to an 01 or 02 number and must count towards any inclusive minutes in the same way as 01 and 02 calls.

These rules apply to calls from any type of line including mobile, BT, other fixed line or payphone. Calls may be recorded or monitored.

Registered office Bridge House, 1 Walnut Tree Close, Guildford GU1 4LZ
Highways England Company Limited registered in England and Wales number 09346363